

Central
Bedfordshire
Council
Priory House
Monks Walk
Chicksands,
Shefford SG17 5TQ



**TO EACH MEMBER OF THE
TRAFFIC MANAGEMENT MEETING**

17 January 2011

Dear Councillor

TRAFFIC MANAGEMENT MEETING - Wednesday 26 January 2011

Further to the Agenda and papers for the above meeting, previously circulated, please find attached the following photos which relate to Item 3 – Appendix D:-

3. Western Access Loop Road to Arlesey Station - Resolution of objections to the proposals

Please find attached the photos for Appendix D.

Should you have any queries regarding the above please contact Democratic Services on Tel: 0300 300 4032.

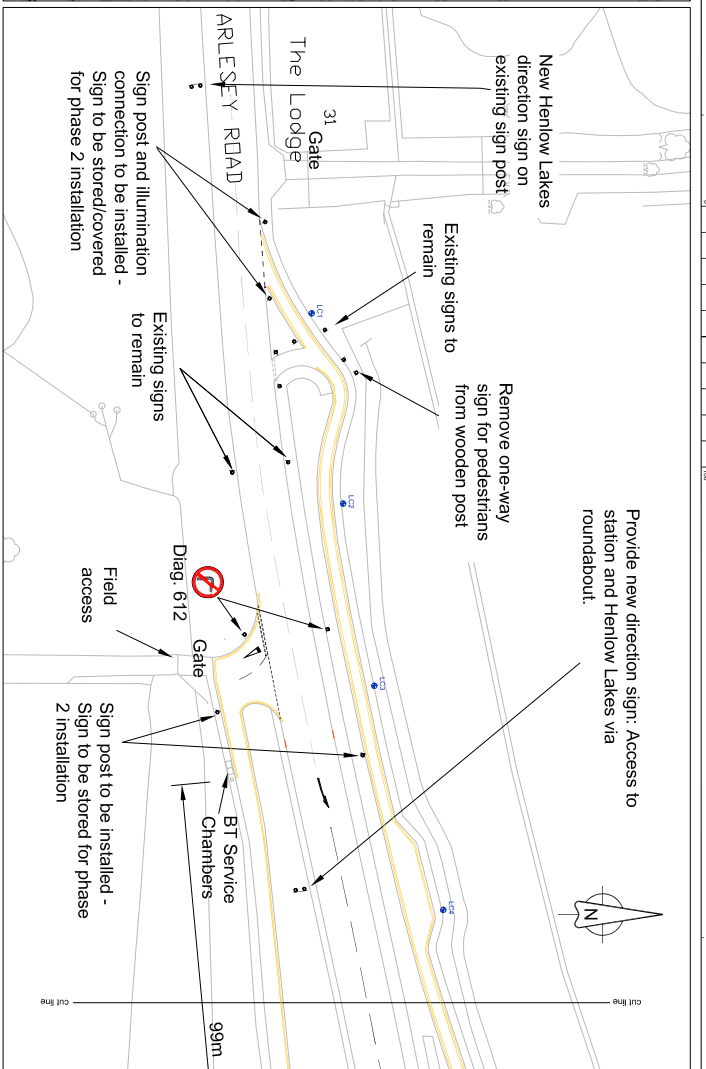
Yours sincerely

Martha Clampitt,
Committee Services Officer
email: martha.clampitt@centralbedfordshire.gov.uk

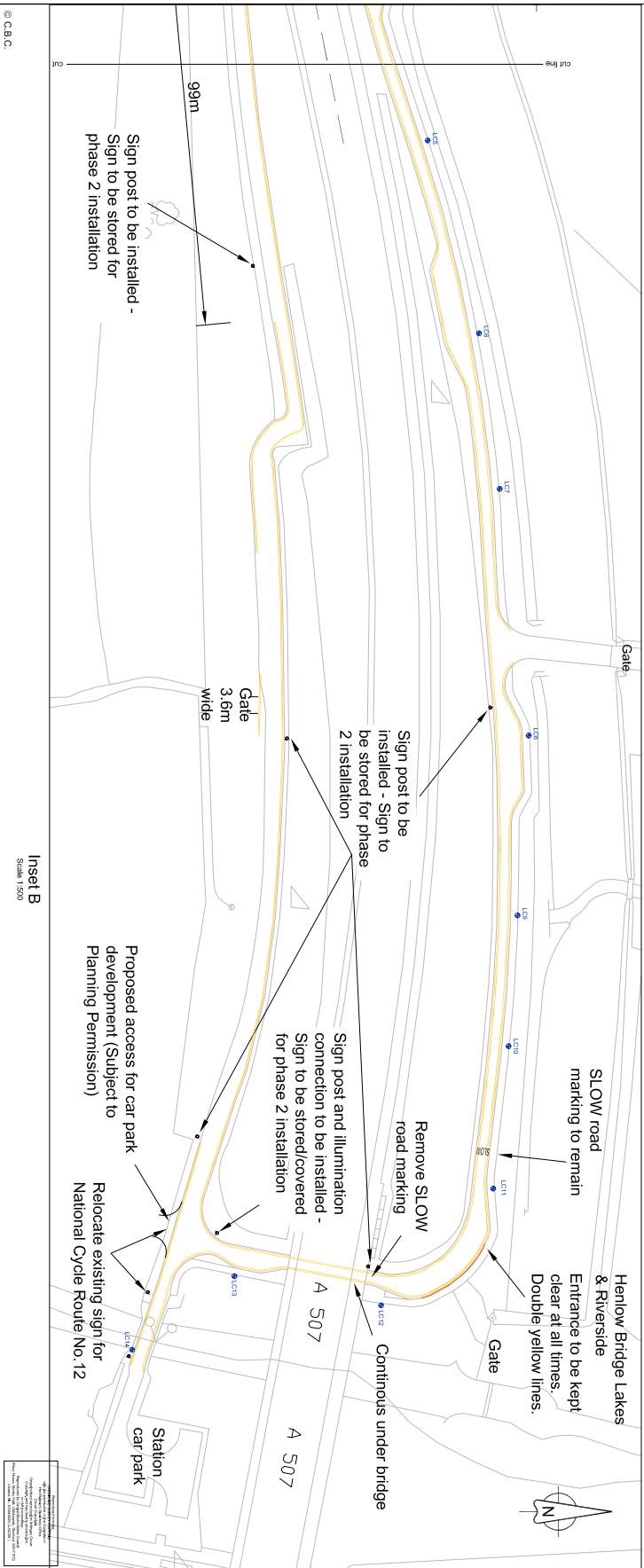
This page is intentionally left blank



Location Plan
Scale 1:2500



Inset A
Scale 1:500



Inset B
Scale 1:500

- NOTES**
1. Entrance at Henlow Bridge Lakes and Riverside to be kept clear at all times and to have 24 hour waiting restrictions.

- No waiting at any time (double yellow line).
- Existing lighting column with column number
- Existing dropped kerbs.

Rev.	Revision details	Checked/Approved	Date
1	Issue for construction		

Drawn by:	DB	Permitted by:	
Checked by:	SJCH	For review:	
Approved by:	NC	For construction:	
Date:	14/07/15	For information:	

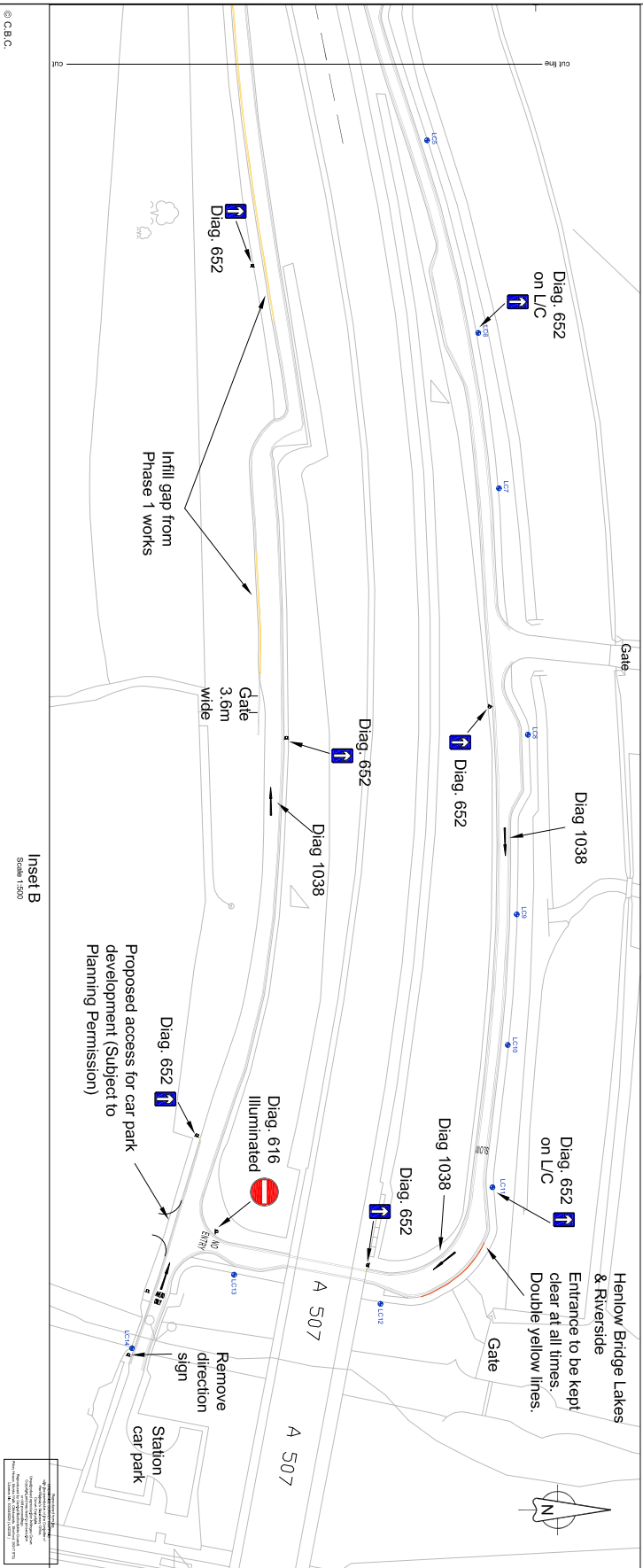
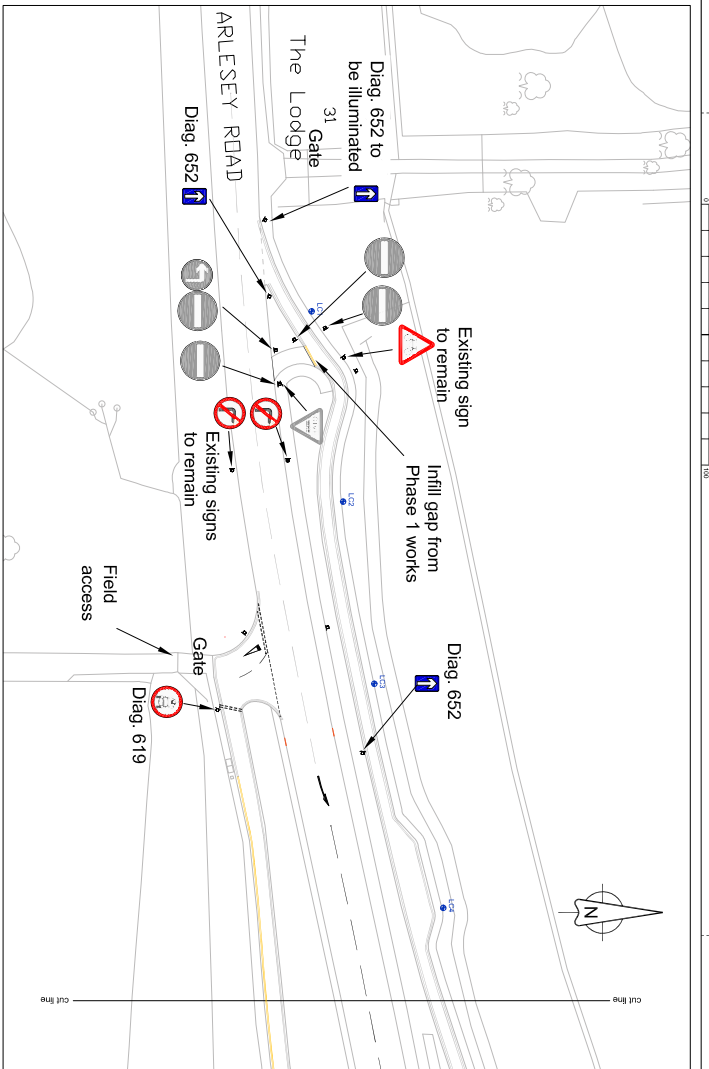
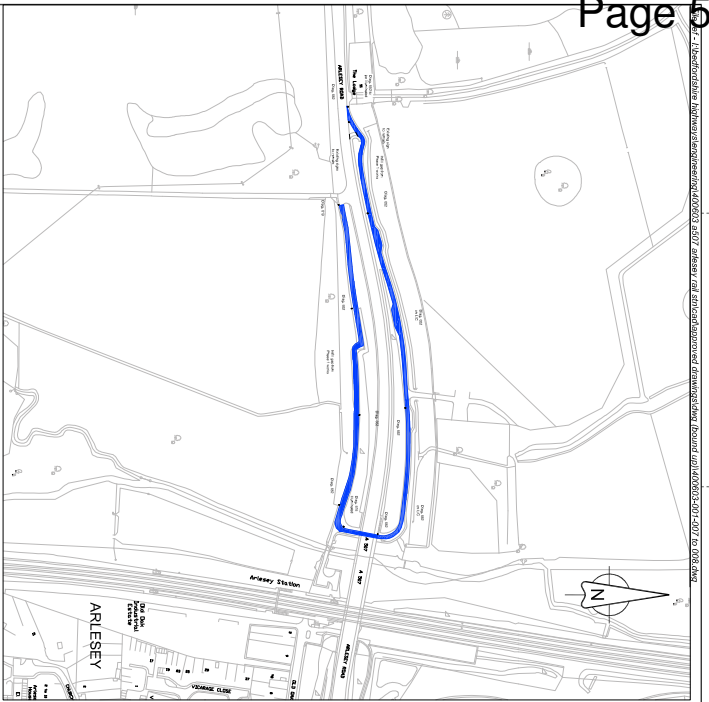
Client:
Central Bedfordshire Council

Project Name:
A507 Arlesey Railway Station
Western Access Roads

Drawing Title:
Bedfordshire Highways - Transportation
One Way System and Parking
Restrictions - Phase 1 Works

Original Drawing Size:	A1
Scale:	As shown
Dimensions:	
Drawing No:	400603-001-007
Rev:	

This page is intentionally left blank



NOTES

1. Entrance at Henlow Bridge Lakes and Riverside to be kept clear at all times and to have 24 hour waiting restrictions.
- Proposed one-way section of western access loop road (see section 6.10)
 - No waiting at any time (double yellow line)
 - No waiting at any time (double yellow line) Phase 2
 - Existing lighting column with column number
 - Existing signs to be removed indicated in grey.
 - Existing dropped kerbs.

Rev	Revision Details	Checked/Approved	Date
1	Revision details		

Drawn: DB	Permitted
Checked: SJOH	For review
Approved: NC	For construction
Date: 14/01/15	As constructed
	For Information

Client:
Central Bedfordshire Council

Project Name:
A507 Arlesey Railway Station
Western Access Roads

Drawing Title:
Bedfordshire Highways - Transportation
One Way System and Parking
Restrictions - Phase 2 Works

Original Drawing Size: A1
Scale: As shown
Drawing No: 400603-001-008
Rev: -

This page is intentionally left blank